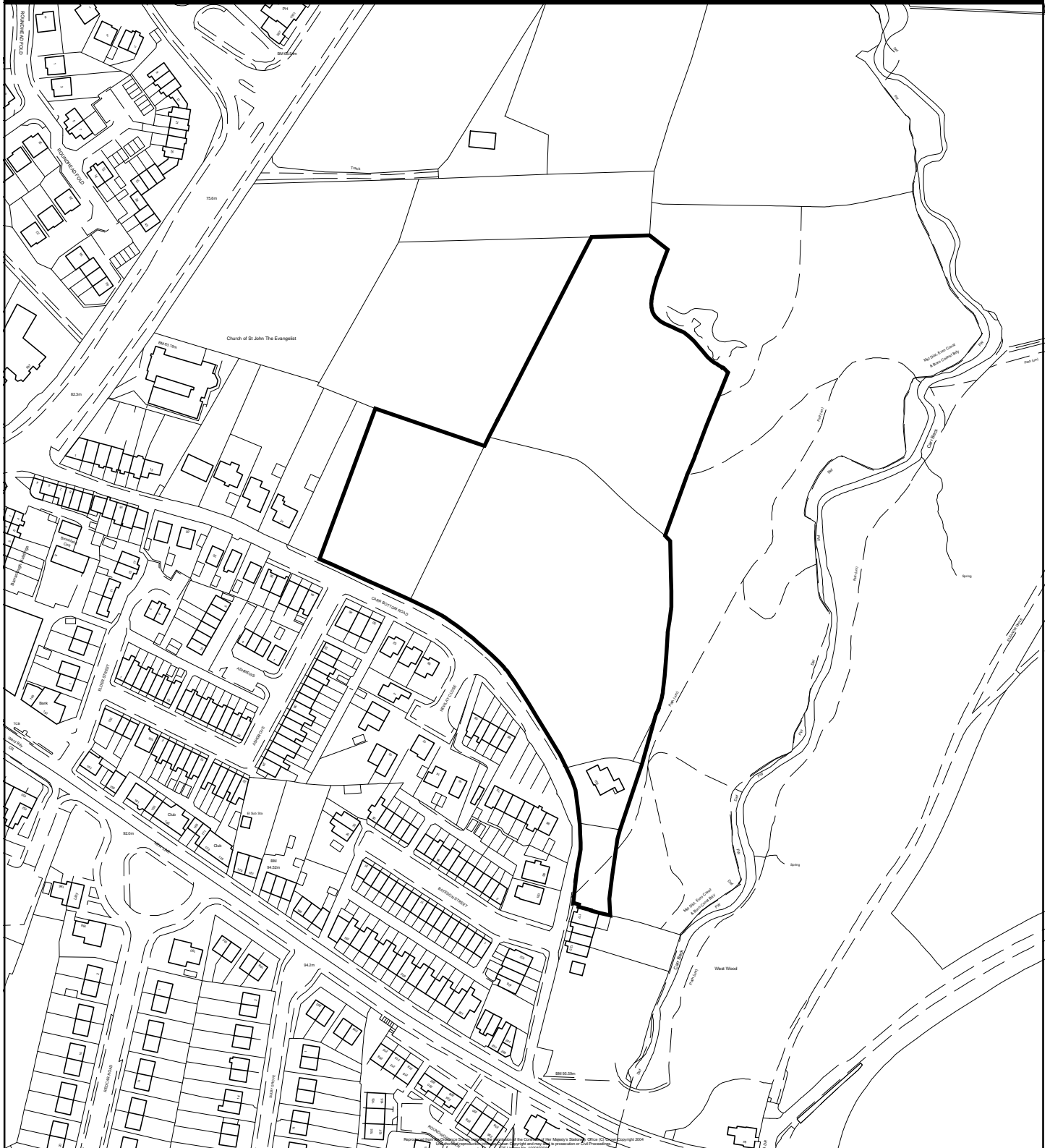




# Replacement Unitary Development Plan for the Bradford District Post Inquiry Modifications



Mod. reference <b>MOD/BN/GB/4</b>	Scale. <b>1:2,500</b>	Key.  Land to be deleted from Green Belt and allocated as Safeguarded Land. Site ref. BN/UR5.4
Site reference <b>SOM/BN/GB1/5</b>	Site Area. <b>2.43 Ha</b>	
Address <b>Land off Carbottom Road, Greengates, Bradford.</b>	OS Grid Ref. <b>SE 1937SW</b>	
	 <b>NORTH</b>	
<small>© Crown copyright. All rights reserved. City of Bradford Metropolitan District Council 100019304</small>		